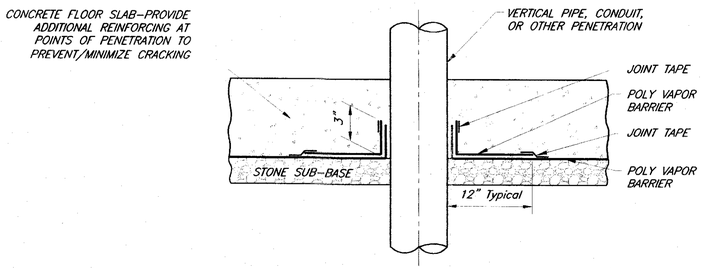

POLY VAPOR BARRIER AT VERTICAL PENETRATION

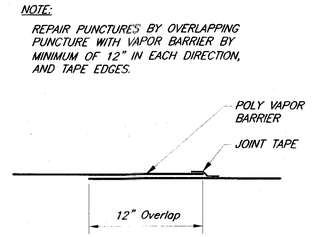

POLY VAPOR BARRIER SEAM

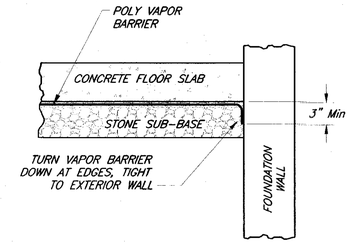

POLY VAPOR BARRIER AT PERIMETER

6 / C-2 POLY VAPOR BARRIER TYPICAL DETAILS
Not To Scale

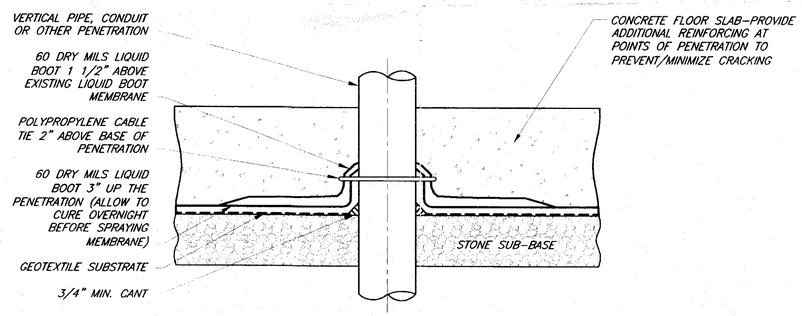

LIQUID BOOT VAPOR BARRIER AT VERTICAL PENETRATION

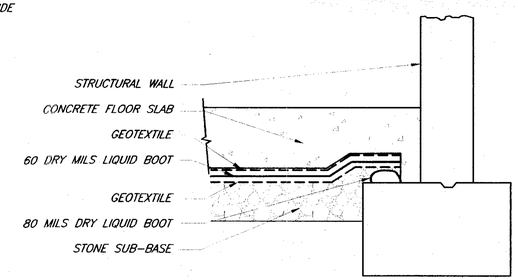

LIQUID BOOT VAPOR BARRIER AT PERIMETER

7 / C-2 LIQUID BOOT VAPOR BARRIER TYPICAL DETAILS
Not To Scale

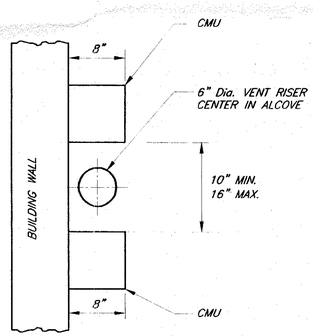

5 / C-2 VENT RISER ALCOVE TYPICAL PLAN VIEW
Not To Scale

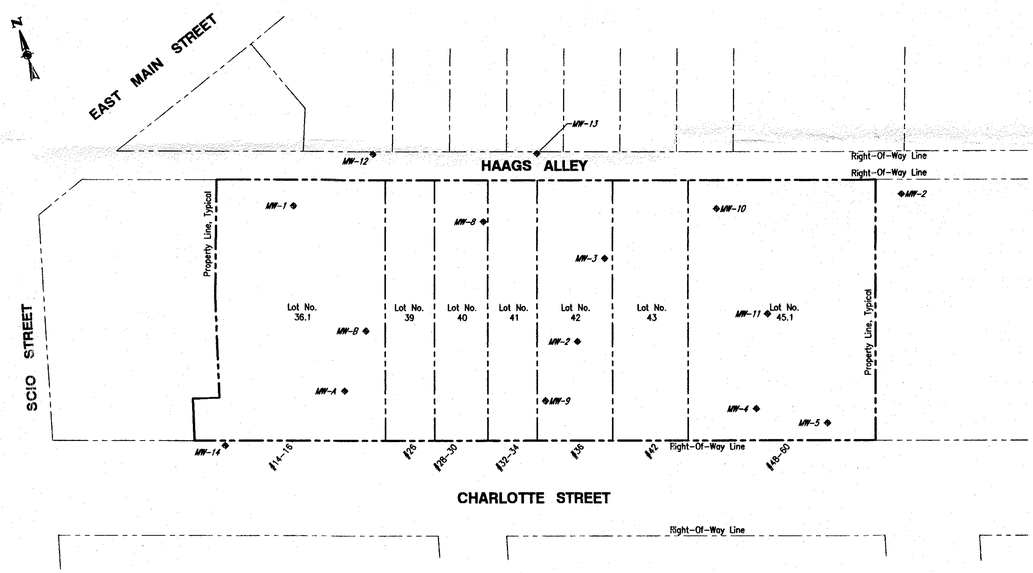

APPROXIMATE LOCATION OF GROUNDWATER MONITORING WELLS
1" = 40'

PROJECT MANAGER BFK	DATE 07-2004		
DRAWN BY TVW/LRP	DATE DRAWN 07-2004		
CHECKED BY BFK/TVW	DATE 12-10-2004		
APPROVED BY BFK	DATE 12-10-2004		
SCALE As Noted	DATE ISSUED 12-10-2004		

DAY ENVIRONMENTAL, INC.

DRAWING ALTERATION

IT IS A VIOLATION OF LAW FOR ANY PERSON, UNLESS ACTING UNDER THE DIRECTION OF A LICENSED ARCHITECT, ENGINEER OR LANDSCAPE ARCHITECT, TO ALTER ANY ITEM ON THIS DOCUMENT IN ANY WAY.

IF ANY PERSON MAKES ALTERS THIS DOCUMENT IT IS REQUIRED BY LAW TO ATTACH TO THE DOCUMENT THE PHRASE "ALTERED BY" FOLLOWED BY THEIR SIGNATURE AND THE SPECIFIC DESCRIPTION OF THE ALTERATIONS.

	DATE	BY
7		
6		
5		
4		
3		
2		
1		

REVISIONS

STATE OF NEW YORK ★ BARTON F. KLINE ★ 077871 ★ LICENSED PROFESSIONAL ENGINEER

day
DAY ENVIRONMENTAL, INC.
ENVIRONMENTAL CONSULTANTS
ROCHESTER, NEW YORK 1-585-14-1008
NEW YORK, NEW YORK 10155-5917

PROJECT TITLE
14-60 CHARLOTTE STREET
ROCHESTER, NY

CORRECTIVE ACTION PLAN

DRAWING TITLE
Environmental Engineering Control Details

PROJECT NO.
3460S-04

FIGURE NO.
C-2

Reference Files Attached:
REF1: Alco-xDat-1 REF6
REF2: Vapor-3 REF7
REF3: Vapor-4 REF8
REF4: White-1.dwg REF9
REF5 REF10

File Name: S:\Chr\3460\Charlotte CAP\dwg\vent.layout-3
Layout Name: Sheet
Time Plotted: Thu Dec 10 09:10 2004
Pen Setting File: Thu-black.ctb

ANSI "D" (22x34)
DayEnv_Ansi1)